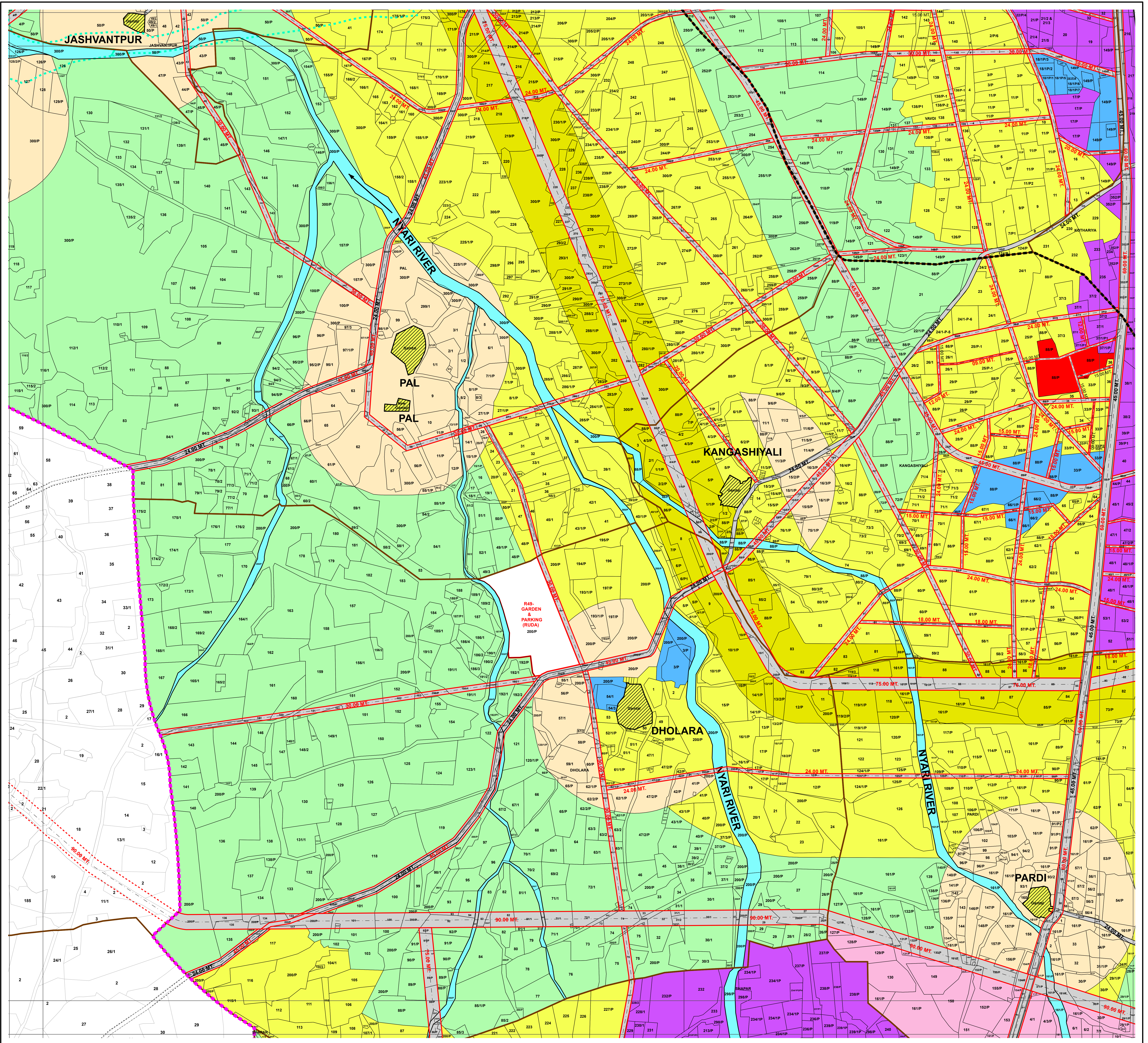


# DEVELOPMENT PLAN 2031 (Second Revised) of RAJKOT URBAN DEVELOPMENT AUTHORITY-RUDA

(Sanctioned under sec 17 (1) (c) of the Gujarat Town Planning & Urban Development Act. 1976

Vide U.D. & U.H. Department Notification No.GH/V/192 of 2016 /DVP-13-2016-223702-L, Dated 27-10-2016.



### Legend

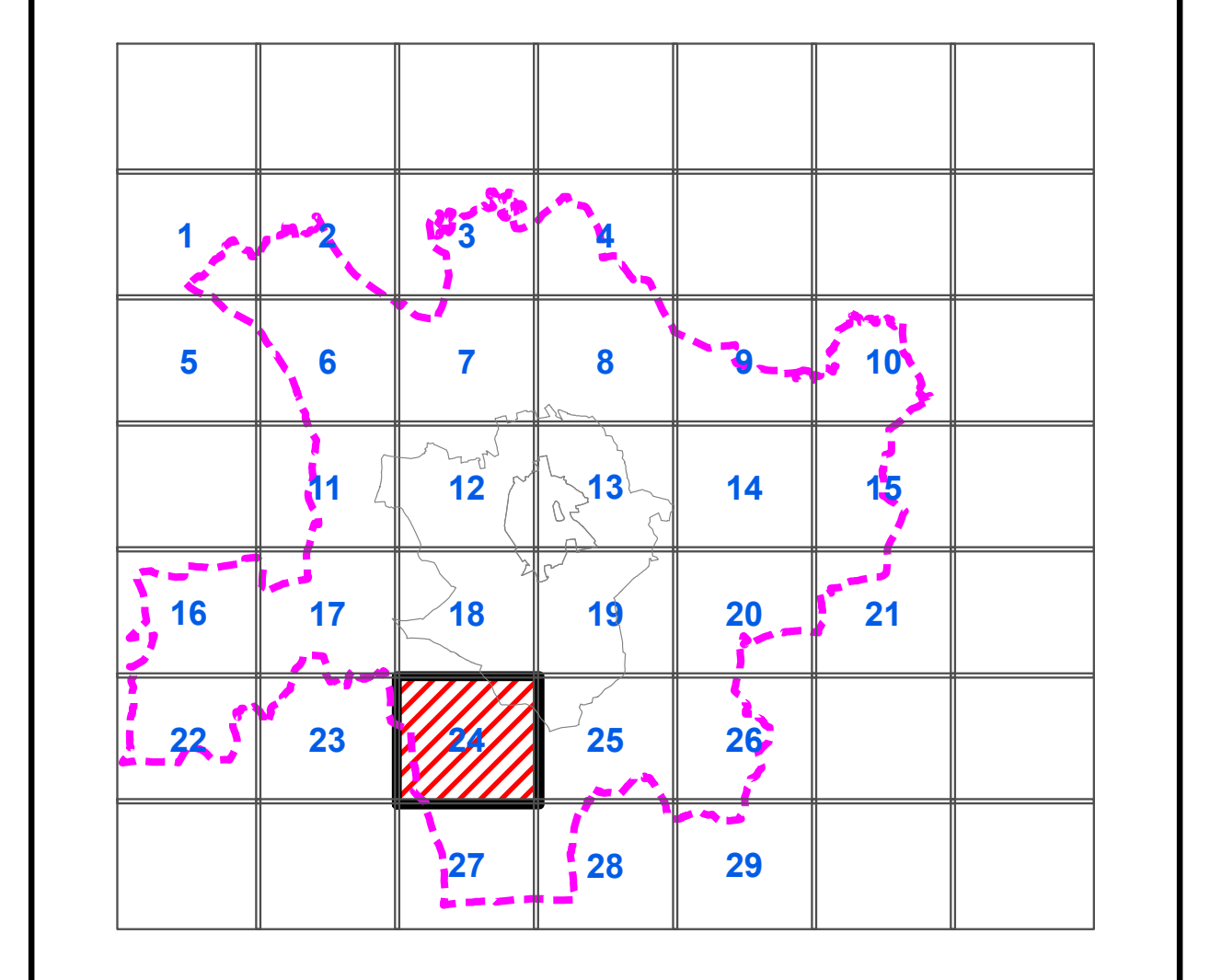
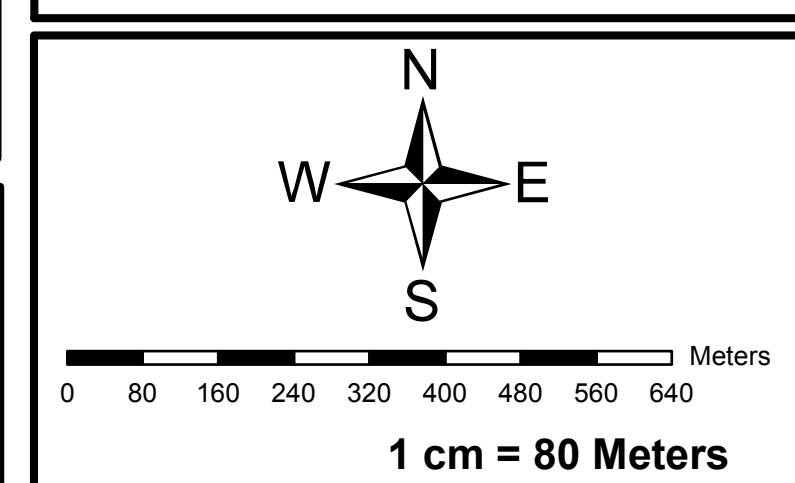
- |                         |                               |                        |
|-------------------------|-------------------------------|------------------------|
| --- Ruda Boundary       | --- Agriculture Zone          | --- Reservation        |
| --- TPS Boundary        | --- Commercial Zone           | --- Gamtal             |
| --- RMC Boundary        | --- Gamtal Extension          | --- T.P.S. Reservation |
| --- City Area A         | --- Industrial Zone           | --- Water Body         |
| --- City Area B         | --- Obnoxious Industrial Zone | --- F.P. No.           |
| --- Village Boundary    | --- Public Purpose Zone       | --- Survey No.         |
| --- Survey No. Boundary | --- Recreation Zone           |                        |
| --- Rail Track          | --- Residential Zone          |                        |
| --- RailRoad/Airport/ST | --- Transist Oriented Zone    |                        |
| --- Existing Road       | --- Smart City Node           |                        |
| --- Proposed Road       | --- Transport Node            |                        |
| --- H.F.L. Line         |                               |                        |

Sanctioned (with modification) Second Revised Development Plan of Rajkot Urban Development Authority (RUDA) under Government Notification of Urban Development & Urban Housing Department No. GH/V/192 of 2016/DVP-13-2016-223702-L Dated-27.10.2016.

(P.L. Sharma)  
Chief Town Planner  
Gujarat State  
Gandhinagar

(Neela Munshi)  
Officer on special Duty & Ex-Officio  
Joint Secretary to the Government of Gujarat  
Urban Development & Urban Housing Department

Sheet No: 24



**R U D A**  
RAJKOT URBAN DEVELOPMENT AUTHORITY