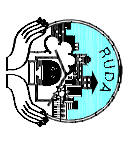









DRAFT TOWN PLANNING SCHEME NO.10 (MOTAMAVA) RUDA RAJKOT



- LEGEND:**
-  SCHEME BOUNDARY
 -  ORIGINAL PLOT BOUNDARY
 -  FINAL PLOT BOUNDARY
 -  T.P. SCHEME ROAD
 -  RESERVATION
 -  EXISTING STRUCTURE
 -  TEMPLE



SCALE : 1 CM. = 20 MT.

RAJKOT URBAN DEVELOPMENT AUTHORITY, RAJKOT.

