








PLAN SHOWING
 PROPOSED T.P. ROAD NETWORK
 IN PROPOSED T.P. SCHEME
 FOR VILLAGE BEDI



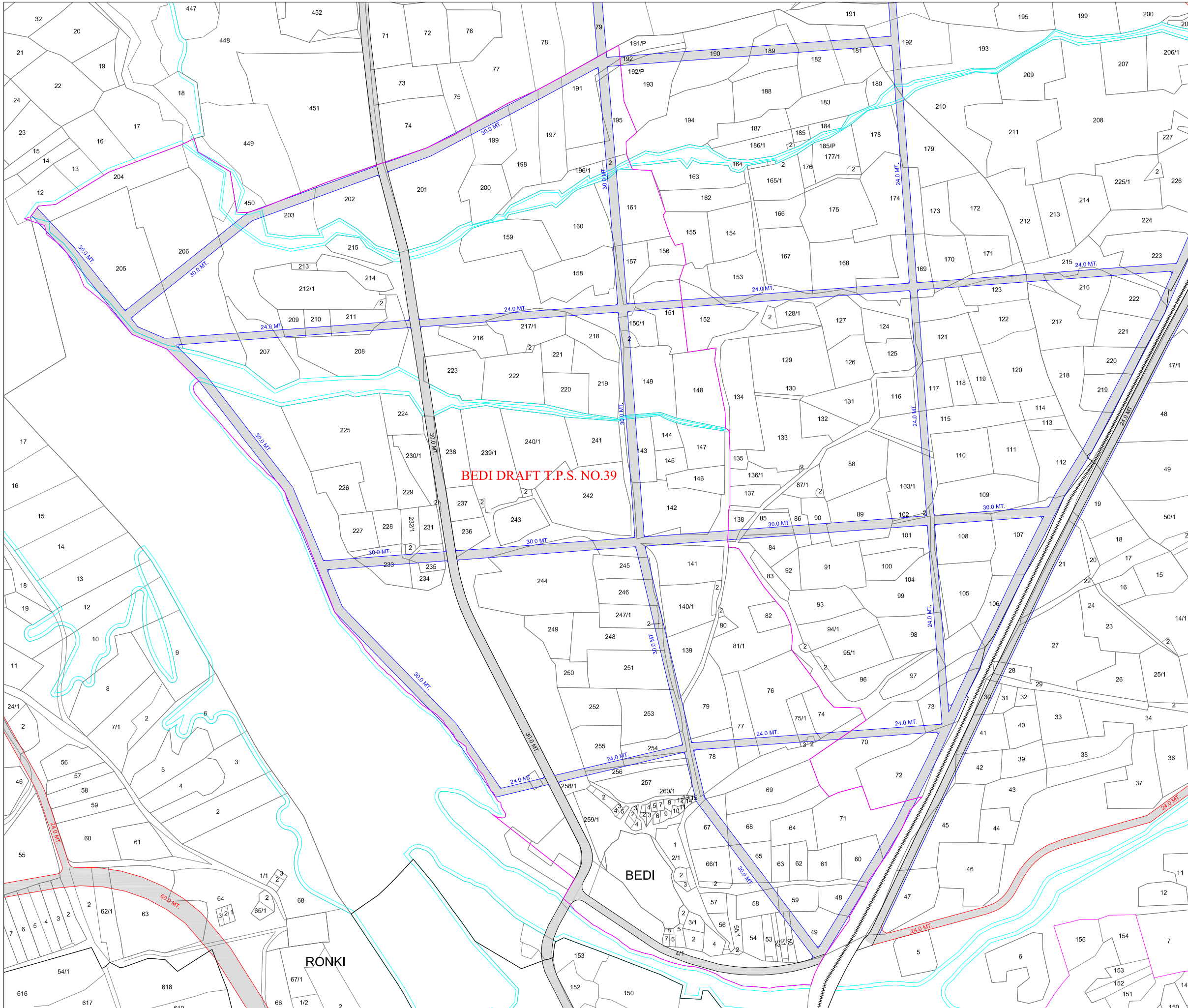
LEGEND

-  RMC BOUNDARY
-  VILLAGE BOUNDARY
-  DRAFT T.P.S. BOUNDARY
-  NEW PROPOSED T.P.S. BOUNDARY
-  EXISITING ROAD
-  PROPOSED D.P. ROAD
-  PROPOSED NEW T.P.S. ROAD NETWORK



SCALE :- 1 : 140 MT.

RAJKOT URBAN DEVELOPMENT AUTHORITY



BEDI DRAFT T.P.S. NO.39

BEDI

RONKI